





















Taste Provence

sorted by gradient

no	name	summary	miles	kms	climb	m/km	diff
19	Sauve	The one to the foothills of the Cevennes	64	103	453	4.4	
17	Avignon	The one to the papal city and back	62	100	451	4.5	
24	Foissac & Aubussargues	The one through the olive groves	24	39	180	4.7	
22	Montaren-et-St Médiars	The gentle one	10	16	79	5.0	
13	Collorgues & St Chaptes	The one with the railway ruins & riverbeds	30	49	260	5.3	
18	Nimes	The one from the Roman city	29	46	252	5.5	
15	Flaux & St. Hippolyte	The one to the sleepy villages and back	8	13	81	6.0	
30	Brignon & Moussac	The one through the valley of vineyards	31	50	300	6.0	
27	Poulzilhac & La Capelle	The one along the treelined roads to the castles	17	27	167	6.2	
23	Back road to Uzès	The one that avoids the main road	7	11	73	6.6	

sorted by gradient

Taste Provence

no	name	summary	miles	kms	climb	m/km	diff
11	Russan & Bourdic	The one with the wide open valley	26	41	274	6.7	
14	Orange (out and back)	The one with the Roman Amphitheatre	64	104	703	6.8	
1	Circuit around St Quentin	The one that does a big loop	36	58	455	7.8	
9	Pont du Gard	The one with the Roman Aqueduct	30	49	391	8.0	
16	Valliguières	The one with the rolling vineyards and garrigue	35	56	453	8.1	
32	Cirque de Navacelles	The one to the wonder	125	201	1765	8.8	
6	Collias & Gardon River	The one with quiet back roads to the river	19	30	271	9.0	
28	Aigaliers & Belvézet	The one with climbs, vines and valleys	25	40	358	9.0	
33	Goudargues and Montclus	The one to the 13th century village	58	94	853	9.1	
8	Vézénobres	The one to the Medieval city	44	71	670	9.4	



sorted by gradient

Taste Provence

no	name	summary	miles	kms	climb	m/km	diff
20	Les concluses	The one to the Lussan gorges	43	69	685	10.0	▲
26	Poulx & Collias	The one with bridges and ridges	34	55	551	10.0	▲
7	Blauzac & Uzès	The one through the wilderness	19	30	310	10.4	▲
4	Belvézet	The one to the hidden valley	15	24	257	10.9	▲
10	Pognadoresse & Cavillargues	The one along the meandering lanes	18	29	322	11.0	▲
31	Ardeche circuit	The one through the gorges	97	156	1734	11.1	▲
12	Lussan	The one through the forest to the Middle Ages	24	39	437	11.3	▲
29	La Roque-sur-Cèze	The one through the rolling countryside	34	55	691	12.5	▲
2	Table d'Orientation	The one with the view	6	10	125	12.6	▲
3	Madonna	The one with the sneaky trail	8	13	172	13.5	▲

Taste Provence

sorted by gradient

no	name	summary	miles	kms	climb	m/km	diff
5	Mont Bouquet	The one with the big mountain	33	53	751	14.1	
21	7 Peak Challenge	The challenging one	27	44	625	14.2	
25	Mont Ventoux - Bedoin ascent	The one they do in the Tour	27	43	1610	37.4	