























Taste Provence

sorted by distance

no	name	summary	miles	kms	climb	m/km	diff
2	Table d'Orientation	<i>The one with the view</i>	6	10	125	12.6	
23	Back road to Uzès	<i>The one that avoids the main road</i>	7	11	73	6.6	
3	Madonna	<i>The one with the sneaky trail</i>	8	13	172	13.5	
15	Flaux & St. Hippolyte	<i>The one to the sleepy villages and back</i>	8	13	81	6.0	
22	Montaren-et-St Médiars	<i>The gentle one</i>	10	16	79	5.0	
4	Belvézet	<i>The one to the hidden valley</i>	15	24	257	10.9	
27	Poulzilhac & La Capelle	<i>The one along the treelined roads to the castles</i>	17	27	167	6.2	
10	Pognadoresse & Cavillargues	<i>The one along the meandering lanes</i>	18	29	322	11.0	
7	Blauzac & Uzès	<i>The one through the wilderness</i>	19	30	310	10.4	
6	Collias & Gardon River	<i>The one with quiet back roads to the river</i>	19	30	271	9.0	
24	Foissac & Aubussargues	<i>The one through the olive groves</i>	24	39	180	4.7	











sorted by distance

Taste Provence

no	name	summary	miles	kms	climb	m/km	diff
12	Lussan	The one through the forest to the Middle Ages	24	39	437	11.3	
28	Aigaliers & Belvézet	The one with climbs, vines and valleys	25	40	358	9.0	
11	Russan & Bourdic	The one with the wide open valley	26	41	274	6.7	
25	Mont Ventoux - Bedoin ascent	The one they do in the Tour	27	43	1610	37.4	
21	7 Peak Challenge	The challenging one	27	44	625	14.2	
18	Nimes	The one from the Roman city	29	46	252	5.5	
9	Pont du Gard	The one with the Roman Aqueduct	30	49	391	8.0	
13	Collorgues & St Chaptès	The one with the railway ruins & riverbeds	30	49	260	5.3	
30	Brignon & Moussac	The one through the valley of vineyards	31	50	300	6.0	
5	Mont Bouquet	The one with the big mountain	33	53	751	14.1	
29	La Roque-sur-Cèze	The one through the rolling countryside	34	55	691	12.5	

Taste Provence

sorted by distance

no	name	summary	miles	kms	climb	m/km	diff
26	Poulx & Collias	<i>The one with bridges and ridges</i>	34	55	551	10.0	
16	Valliguières	<i>The one with the rolling vineyards and garrigue</i>	35	56	453	8.1	
1	Circuit around St Quentin	<i>The one that does a big loop</i>	36	58	455	7.8	
20	Les concluses	<i>The one to the Lussan gorges</i>	43	69	685	10.0	
8	Vézénobres	<i>The one to the Medieval city</i>	44	71	670	9.4	
33	Goudargues and Montclus	<i>The one to the 13th century village</i>	58	94	853	9.1	
17	Avignon	<i>The one to the papal city and back</i>	62	100	451	4.5	
19	Sauve	<i>The one to the foothills of the Cevennes</i>	64	103	453	4.4	
14	Orange (out and back)	<i>The one with the Roman Amphitheatre</i>	64	104	703	6.8	
31	Ardeche circuit	<i>The one through the gorges</i>	97	156	1734	11.1	
32	Cirque de Navacelles	<i>The one to the wonder</i>	125	201	1765	8.8	